


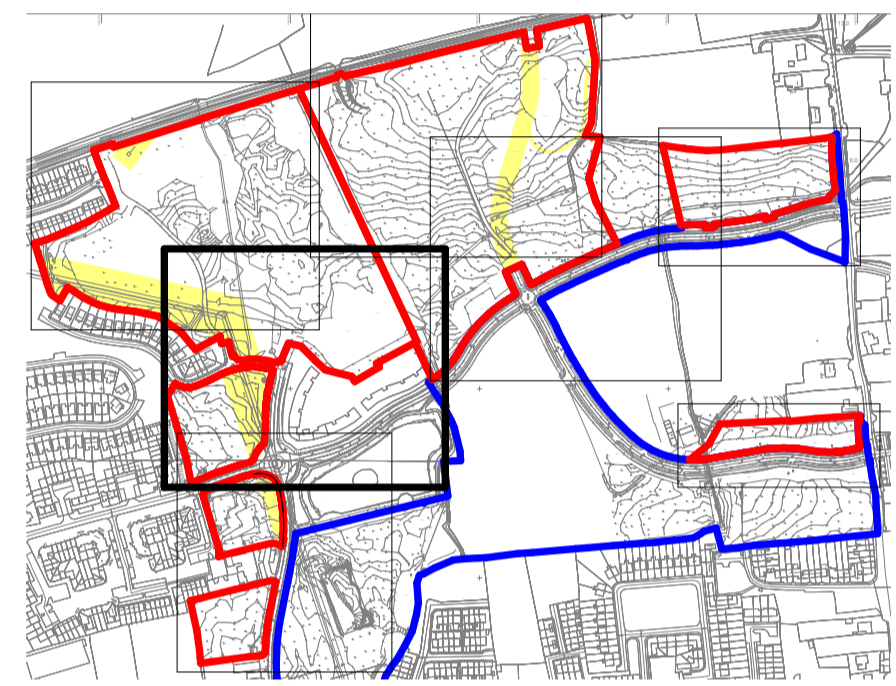


NOTE: - DO NOT SCALE. USE FIGURED DIMENSIONS ONLY  
 - THIS DRAWING IS TO BE READ IN CONJUNCTION WITH ALL RELEVANT SPECIFICATIONS AND DRAWINGS  
 - ALL DIMENSIONS TO BE CHECKED ON SITE  
 - IN THE EVENT OF ANY DISCREPANCIES BETWEEN DRAWINGS THE CONTRACTOR IS TO INFORM THE ARCHITECT IMMEDIATELY

REV.	DATE	DESCRIPTION	DRWN	CHKD	APPRD
P01	06.06.22	Issue for SPD Stage 3 Submission	LC	MT	PCM

 AREA TO WHICH APPLICATION RELATES OUTLINED IN RED = 18.256 HECTARES (45.112 ACRES)  
 ADJACENT LAND UNDER THE CONTROL OF APPLICANT  
 WAYLEAVE

N



2 Key Plan  
1 : 8000

Blandcrest Site  
7.247 hectare (17.907 acres)

Castlelake North Site  
7.168 hectare (17.712 acres)

Castlelake West Site  
0.922 hectare (2.279 acres)

Site Name	Area	Hectares	Acres
Blandcrest Site	72,468.833 m <sup>2</sup>	7.247 hectare	17.907 acres
Castlelake North Site	71,677.345 m <sup>2</sup>	7.168 hectare	17.712 acres
Castlelake South Site 01	5,633.979 m <sup>2</sup>	0.563 hectare	1.392 acres
Castlelake South Site 02	5,590.930 m <sup>2</sup>	0.559 hectare	1.382 acres
Castlelake West Site	9,221.394 m <sup>2</sup>	0.922 hectare	2.279 acres
Station Road North Site	12,747.480 m <sup>2</sup>	1.275 hectare	3.150 acres
Station Road South Site	5,222.765 m <sup>2</sup>	0.522 hectare	1.291 acres
<b>Total</b>	<b>182,562.727 m<sup>2</sup></b>	<b>18.256 hectare</b>	<b>45.112 acres</b>

WILSON ARCHITECTURE  


St. Patrick's Place, Wellington Road, Cork +353 (0)21 4555255 info@wilsonarchitecture.ie  
 34 Pembroke Road, Dublin 4 +353 (0)1 4601866 www.wilsonarchitecture.ie

Residential Development at Carrigrohilly, Co. Cork		Existing Site Survey - Sheet 2	
FILE NO	DATE	ISSUE	SCALE
CHD-WIL-ZZ-DR-A-0061	21.18	MT	As Indicated

© COPYRIGHT This drawing or design may not be reproduced without permission.

1 Existing Site Survey 02  
1 : 500

